

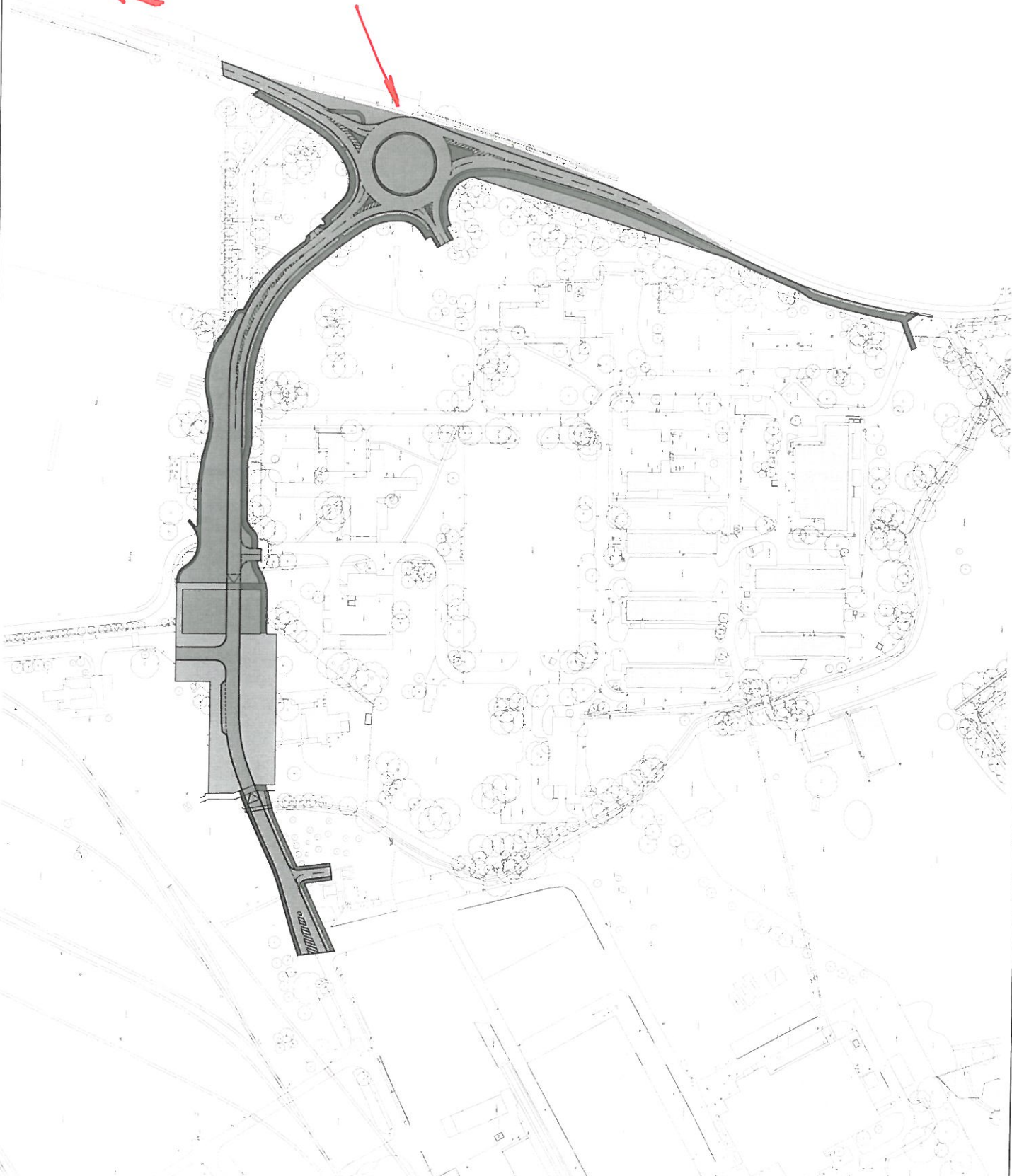
APPENDIX A

DO NOT SCALE



B4632
Camden Road
to STRATFORD

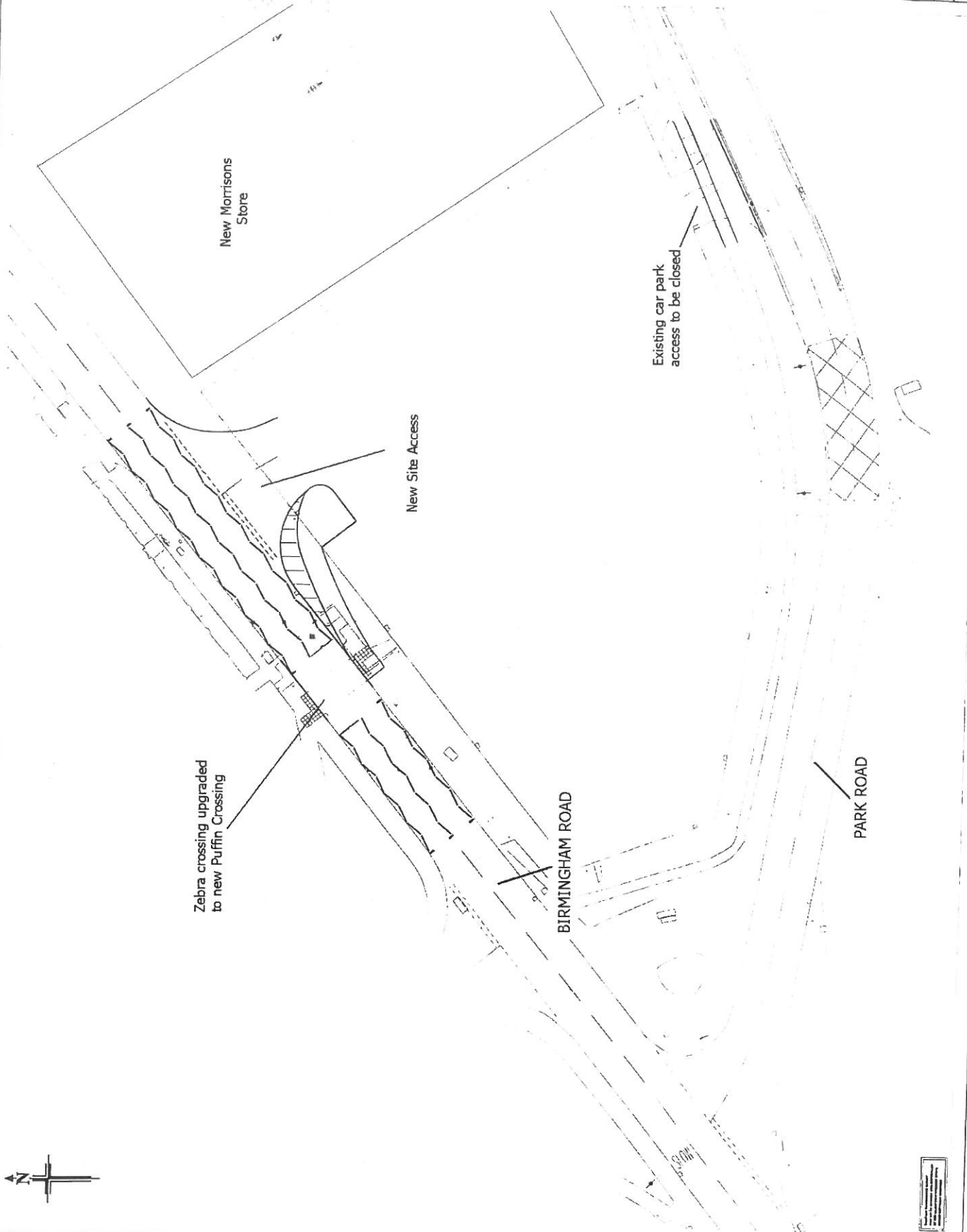
NEW ROUNDABOUT
TO BE CONSTRUCTED
UNDER S278
AGREEMENT



| | | | | | |
|---|-------------------------|------------------|-----|-----|-----|
| NO. | REV. | DATE | BY | CHK | APP |
| 1 | 28/05/2012 | DS | WSP | DK | DK |
| TENDER DRAWING | | | | | |
| <p>One Queens Drive Birmingham West Midlands B6 4QJ Tel: +44 (0)121 352 4700 Fax: +44 (0)121 352 4701 http://www.wspgroup.com</p> | | | | | |
| ST MICHAMEN PROPERTIES PLC | | | | | |
| LONG MARSTON | | | | | |
| S278 / S28 SCHEMATIC PLAN | | | | | |
| SCALE 1:1000 | DESIGNED DS | APPROVED DS | | | |
| DWG FILE: S278 | DESIGN DATE: 28/05/2012 | DATE: 28/05/2012 | | | |
| PROJECT NO: 11080859 | DRAWING NO: 659/SK/212 | REV: A | | | |
| © WSP Group plc | | | | | |

NOTES

1. DIMENSION NUMBERS REFERRED TO IN THE DRAWING ARE THOSE CONTAINED WITHIN THE TRAFFIC MARKING REGULATIONS AND GENERAL DIRECTIONS, 2002.
2. ALL TRAFFIC SIGNS AND ROAD MARKINGS MUST BE INSTALLED IN ACCORDANCE WITH THE DATA TRAFFIC SIGN MANUAL.
3. SINGLE AND DOUBLE YELLOW LINE MARKINGS SHALL BE INSTALLED AT THE POINTS OF INTERSECTION OF THE CARRIAGEWAY. THE GAP BETWEEN DOUBLE YELLOW LINES MUST BE THE SAME AS THE WIDTH OF EACH LANE.
4. STOP LINES TO BE POSITIONED 10M FROM CROSSINGS FROM LAMPS (SEE NOTE 5).
5. ROAD SIGNS SHALL BE 300MM STEEL, 1000MM TO 1200MM SQUARE IN SIZE, TYPICALLY 1000MM ALONG THE CARRIAGEWAY BY MORE THAN 200MM AT EDGES. SIGNS SHALL BE BAZED 100MM AT THEIR CENTRE TO CENTRE. THE CENTRE OF THE REARVIEW MIRROR SHALL BE 1300MM FROM THE EDGE OF THE CARRIAGEWAY.



| | | |
|-----|----------|--|
| NO. | DATE | ISSUE / PURPOSE |
| 1 | 10/01/17 | FOR APPROVAL AND SUBMISSION TO THE LOCAL AUTHORITY |
| 2 | 10/01/17 | FOR APPROVAL AND SUBMISSION TO THE LOCAL AUTHORITY |
| 3 | 10/01/17 | FOR APPROVAL AND SUBMISSION TO THE LOCAL AUTHORITY |
| 4 | 10/01/17 | FOR APPROVAL AND SUBMISSION TO THE LOCAL AUTHORITY |
| 5 | 10/01/17 | FOR APPROVAL AND SUBMISSION TO THE LOCAL AUTHORITY |

APPROVAL

The drawings to be used for the project described by the project name in this title block are the property of the client and shall not be used for any other project without the written consent of the client.

tttc
the Traffic, Transport & Highway Consultants

Head Office: 100, The Quadrant, Birmingham, B1 1SD
Tel: 0121 222 2222 Fax: 0121 222 2222
Office: 100, The Quadrant, Birmingham, B1 1SD
Email: sales@tttc.co.uk

PROJECT: MORRISONS COLESHILL

FILE: Scheme Layout

CLIENT: OPTIMIZATION DEVELOPMENTS LTD

SCALE: 1:200

DATE: 06.02.17

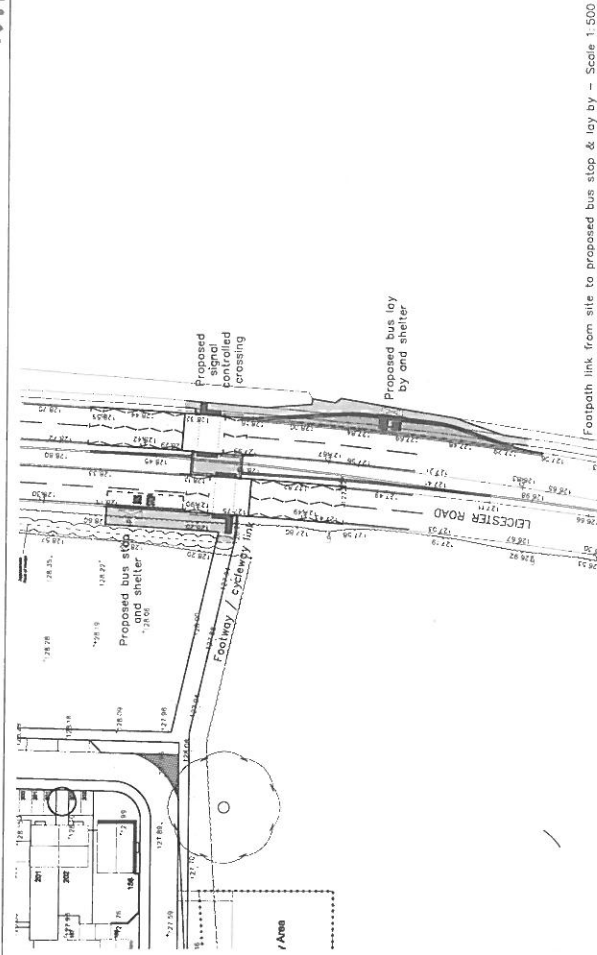
DESIGNER: DGD

PROJECT NO: M11089

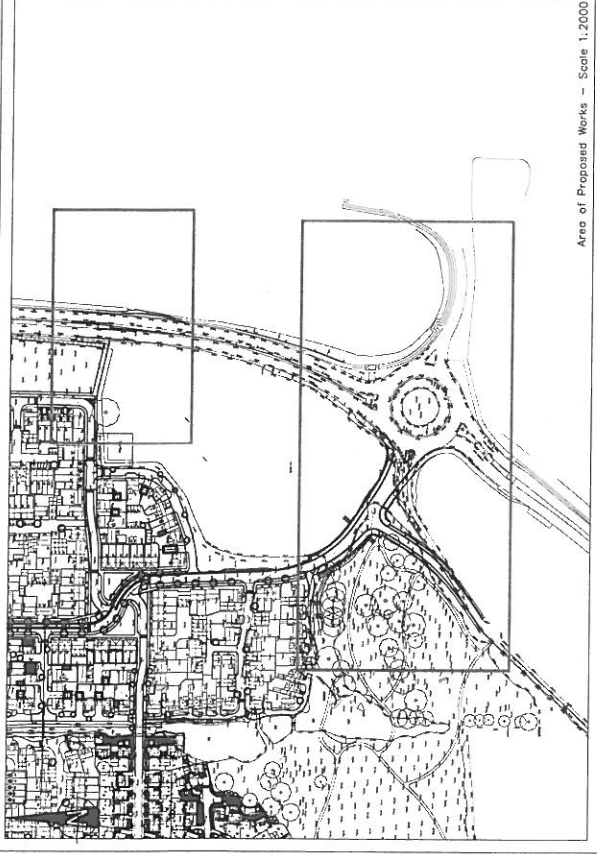
PROJECT NAME: M11089-A-134

REVISION: B

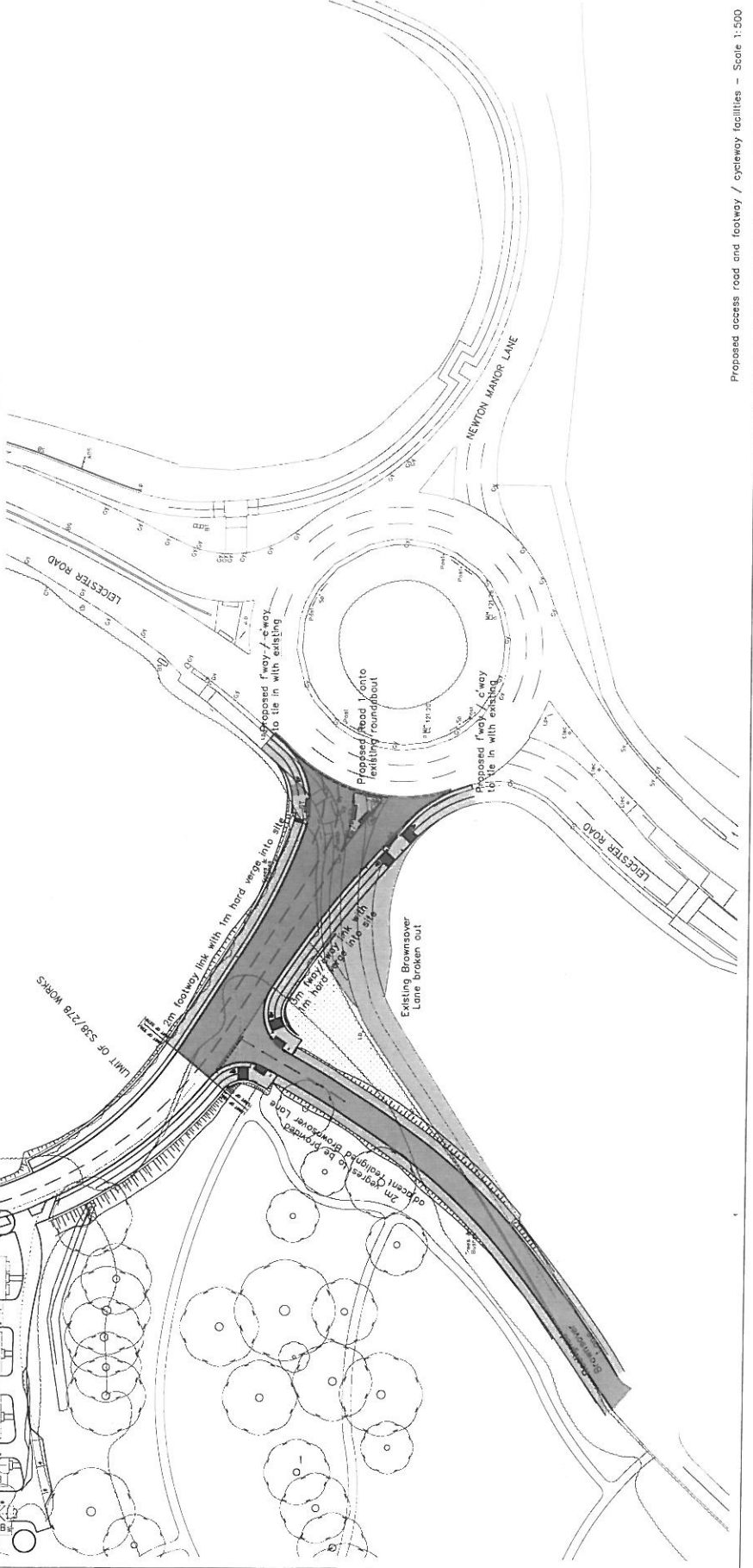
THIS DRAWING IS THE PROPERTY OF BANNERS GATE CIVIL STRUCTURAL & TRANSPORTATION ENGINEERS LTD. AND IS NOT TO BE REPRODUCED OR TRANSMITTED IN ANY FORM OR BY ANY MEANS, ELECTRONIC OR MECHANICAL, INCLUDING PHOTOCOPYING, RECORDING, OR BY ANY INFORMATION STORAGE AND RETRIEVAL SYSTEM, WITHOUT THE WRITTEN PERMISSION OF BANNERS GATE CIVIL STRUCTURAL & TRANSPORTATION ENGINEERS LTD. ANY UNAUTHORIZED REPRODUCTION OR TRANSMISSION IS STRICTLY PROHIBITED. THE USER OF THIS DRAWING ACCEPTS FULL RESPONSIBILITY FOR THE ACCURACY OF THE INFORMATION PROVIDED AND FOR THE CONSEQUENCES OF ANY ACTION TAKEN OR NOT TAKEN IN RELIANCE ON THIS DRAWING. THE USER OF THIS DRAWING IS ADVISED THAT THE INFORMATION PROVIDED IS FOR GENERAL INFORMATION ONLY AND IS NOT TO BE USED FOR ANY OTHER PURPOSE. THE USER OF THIS DRAWING IS ADVISED THAT THE INFORMATION PROVIDED IS NOT TO BE USED FOR ANY OTHER PURPOSE. THE USER OF THIS DRAWING IS ADVISED THAT THE INFORMATION PROVIDED IS NOT TO BE USED FOR ANY OTHER PURPOSE.



Footpath link from site to proposed bus stop & shelter by - Scale 1:500



Area of Proposed Works - Scale 1:2000



Proposed access road and footway / cycleway facilities - Scale 1:500

PRELIMINARY DRAWING
 SUBJECT TO ANY REVISIONS
 AND/OR CORRECTIVE ACTION

| Rev | Description | Date | By |
|-----|--|----------|----|
| 1 | Issue for approval | 03/04/22 | DA |
| 2 | Revised drawing issued, minor amendments to Road 1 | 13/04/22 | DA |
| 3 | Revised drawing issued, minor amendments to Road 1 | 13/04/22 | DA |
| 4 | Revised drawing issued, minor amendments to Road 1 | 13/04/22 | DA |
| 5 | Revised drawing issued, minor amendments to Road 1 | 13/04/22 | DA |
| 6 | Revised drawing issued, minor amendments to Road 1 | 13/04/22 | DA |
| 7 | Revised drawing issued, minor amendments to Road 1 | 13/04/22 | DA |
| 8 | Revised drawing issued, minor amendments to Road 1 | 13/04/22 | DA |
| 9 | Revised drawing issued, minor amendments to Road 1 | 13/04/22 | DA |
| 10 | Revised drawing issued, minor amendments to Road 1 | 13/04/22 | DA |
| 11 | Revised drawing issued, minor amendments to Road 1 | 13/04/22 | DA |
| 12 | Revised drawing issued, minor amendments to Road 1 | 13/04/22 | DA |
| 13 | Revised drawing issued, minor amendments to Road 1 | 13/04/22 | DA |
| 14 | Revised drawing issued, minor amendments to Road 1 | 13/04/22 | DA |
| 15 | Revised drawing issued, minor amendments to Road 1 | 13/04/22 | DA |
| 16 | Revised drawing issued, minor amendments to Road 1 | 13/04/22 | DA |
| 17 | Revised drawing issued, minor amendments to Road 1 | 13/04/22 | DA |
| 18 | Revised drawing issued, minor amendments to Road 1 | 13/04/22 | DA |
| 19 | Revised drawing issued, minor amendments to Road 1 | 13/04/22 | DA |
| 20 | Revised drawing issued, minor amendments to Road 1 | 13/04/22 | DA |
| 21 | Revised drawing issued, minor amendments to Road 1 | 13/04/22 | DA |
| 22 | Revised drawing issued, minor amendments to Road 1 | 13/04/22 | DA |
| 23 | Revised drawing issued, minor amendments to Road 1 | 13/04/22 | DA |
| 24 | Revised drawing issued, minor amendments to Road 1 | 13/04/22 | DA |
| 25 | Revised drawing issued, minor amendments to Road 1 | 13/04/22 | DA |
| 26 | Revised drawing issued, minor amendments to Road 1 | 13/04/22 | DA |
| 27 | Revised drawing issued, minor amendments to Road 1 | 13/04/22 | DA |
| 28 | Revised drawing issued, minor amendments to Road 1 | 13/04/22 | DA |
| 29 | Revised drawing issued, minor amendments to Road 1 | 13/04/22 | DA |
| 30 | Revised drawing issued, minor amendments to Road 1 | 13/04/22 | DA |
| 31 | Revised drawing issued, minor amendments to Road 1 | 13/04/22 | DA |
| 32 | Revised drawing issued, minor amendments to Road 1 | 13/04/22 | DA |
| 33 | Revised drawing issued, minor amendments to Road 1 | 13/04/22 | DA |
| 34 | Revised drawing issued, minor amendments to Road 1 | 13/04/22 | DA |
| 35 | Revised drawing issued, minor amendments to Road 1 | 13/04/22 | DA |
| 36 | Revised drawing issued, minor amendments to Road 1 | 13/04/22 | DA |
| 37 | Revised drawing issued, minor amendments to Road 1 | 13/04/22 | DA |
| 38 | Revised drawing issued, minor amendments to Road 1 | 13/04/22 | DA |
| 39 | Revised drawing issued, minor amendments to Road 1 | 13/04/22 | DA |
| 40 | Revised drawing issued, minor amendments to Road 1 | 13/04/22 | DA |
| 41 | Revised drawing issued, minor amendments to Road 1 | 13/04/22 | DA |
| 42 | Revised drawing issued, minor amendments to Road 1 | 13/04/22 | DA |
| 43 | Revised drawing issued, minor amendments to Road 1 | 13/04/22 | DA |
| 44 | Revised drawing issued, minor amendments to Road 1 | 13/04/22 | DA |
| 45 | Revised drawing issued, minor amendments to Road 1 | 13/04/22 | DA |
| 46 | Revised drawing issued, minor amendments to Road 1 | 13/04/22 | DA |
| 47 | Revised drawing issued, minor amendments to Road 1 | 13/04/22 | DA |
| 48 | Revised drawing issued, minor amendments to Road 1 | 13/04/22 | DA |
| 49 | Revised drawing issued, minor amendments to Road 1 | 13/04/22 | DA |
| 50 | Revised drawing issued, minor amendments to Road 1 | 13/04/22 | DA |
| 51 | Revised drawing issued, minor amendments to Road 1 | 13/04/22 | DA |
| 52 | Revised drawing issued, minor amendments to Road 1 | 13/04/22 | DA |
| 53 | Revised drawing issued, minor amendments to Road 1 | 13/04/22 | DA |
| 54 | Revised drawing issued, minor amendments to Road 1 | 13/04/22 | DA |
| 55 | Revised drawing issued, minor amendments to Road 1 | 13/04/22 | DA |
| 56 | Revised drawing issued, minor amendments to Road 1 | 13/04/22 | DA |
| 57 | Revised drawing issued, minor amendments to Road 1 | 13/04/22 | DA |
| 58 | Revised drawing issued, minor amendments to Road 1 | 13/04/22 | DA |
| 59 | Revised drawing issued, minor amendments to Road 1 | 13/04/22 | DA |
| 60 | Revised drawing issued, minor amendments to Road 1 | 13/04/22 | DA |
| 61 | Revised drawing issued, minor amendments to Road 1 | 13/04/22 | DA |
| 62 | Revised drawing issued, minor amendments to Road 1 | 13/04/22 | DA |
| 63 | Revised drawing issued, minor amendments to Road 1 | 13/04/22 | DA |
| 64 | Revised drawing issued, minor amendments to Road 1 | 13/04/22 | DA |
| 65 | Revised drawing issued, minor amendments to Road 1 | 13/04/22 | DA |
| 66 | Revised drawing issued, minor amendments to Road 1 | 13/04/22 | DA |
| 67 | Revised drawing issued, minor amendments to Road 1 | 13/04/22 | DA |
| 68 | Revised drawing issued, minor amendments to Road 1 | 13/04/22 | DA |
| 69 | Revised drawing issued, minor amendments to Road 1 | 13/04/22 | DA |
| 70 | Revised drawing issued, minor amendments to Road 1 | 13/04/22 | DA |
| 71 | Revised drawing issued, minor amendments to Road 1 | 13/04/22 | DA |
| 72 | Revised drawing issued, minor amendments to Road 1 | 13/04/22 | DA |
| 73 | Revised drawing issued, minor amendments to Road 1 | 13/04/22 | DA |
| 74 | Revised drawing issued, minor amendments to Road 1 | 13/04/22 | DA |
| 75 | Revised drawing issued, minor amendments to Road 1 | 13/04/22 | DA |
| 76 | Revised drawing issued, minor amendments to Road 1 | 13/04/22 | DA |
| 77 | Revised drawing issued, minor amendments to Road 1 | 13/04/22 | DA |
| 78 | Revised drawing issued, minor amendments to Road 1 | 13/04/22 | DA |
| 79 | Revised drawing issued, minor amendments to Road 1 | 13/04/22 | DA |
| 80 | Revised drawing issued, minor amendments to Road 1 | 13/04/22 | DA |
| 81 | Revised drawing issued, minor amendments to Road 1 | 13/04/22 | DA |
| 82 | Revised drawing issued, minor amendments to Road 1 | 13/04/22 | DA |
| 83 | Revised drawing issued, minor amendments to Road 1 | 13/04/22 | DA |
| 84 | Revised drawing issued, minor amendments to Road 1 | 13/04/22 | DA |
| 85 | Revised drawing issued, minor amendments to Road 1 | 13/04/22 | DA |
| 86 | Revised drawing issued, minor amendments to Road 1 | 13/04/22 | DA |
| 87 | Revised drawing issued, minor amendments to Road 1 | 13/04/22 | DA |
| 88 | Revised drawing issued, minor amendments to Road 1 | 13/04/22 | DA |
| 89 | Revised drawing issued, minor amendments to Road 1 | 13/04/22 | DA |
| 90 | Revised drawing issued, minor amendments to Road 1 | 13/04/22 | DA |
| 91 | Revised drawing issued, minor amendments to Road 1 | 13/04/22 | DA |
| 92 | Revised drawing issued, minor amendments to Road 1 | 13/04/22 | DA |
| 93 | Revised drawing issued, minor amendments to Road 1 | 13/04/22 | DA |
| 94 | Revised drawing issued, minor amendments to Road 1 | 13/04/22 | DA |
| 95 | Revised drawing issued, minor amendments to Road 1 | 13/04/22 | DA |
| 96 | Revised drawing issued, minor amendments to Road 1 | 13/04/22 | DA |
| 97 | Revised drawing issued, minor amendments to Road 1 | 13/04/22 | DA |
| 98 | Revised drawing issued, minor amendments to Road 1 | 13/04/22 | DA |
| 99 | Revised drawing issued, minor amendments to Road 1 | 13/04/22 | DA |
| 100 | Revised drawing issued, minor amendments to Road 1 | 13/04/22 | DA |

Project: CALA HOMES / BLOOR HOMES

Section: SECTION 278 WORKS
 A426 LEICESTER ROAD, RUGBY

Title: GENERAL ARRANGEMENT

BANNERS GATE
 CIVIL STRUCTURAL & TRANSPORTATION ENGINEERS LTD
 Bannars Gate, 10-11 Bannars Road, Middlesbrough, Cleveland, North Yorkshire YO8 3JH
 Tel: 01642 807 0000 Fax: 01642 807 0001
 Email: info@bannersgate.com

| | | | |
|--------|---------------|----------|-----------|
| Date: | As Shown @ A1 | Drawn: | DA |
| Check: | Jul 11 | Checked: | NRV |
| File: | 11038 | Drawn: | P766/400E |